



Miaboolya Creek



Data SIO, NOAA, U.S. Navy, NGA, GEBCO  
Image © 2009 TerraMetrics  
Image © 2009 DigitalGlobe  
Image NASA

© 2007 Google™



Carnarvon Town precinct 1 Whitmore Islands

Carnarvon Town precinct 3 Sewage Farm

Carnarvon Town precinct 2 Northwater

One Mile Jetty Carnarvon

Carnarvon Town precinct 8 T



Carnarvon Town precinct 7 Tucker's Pump

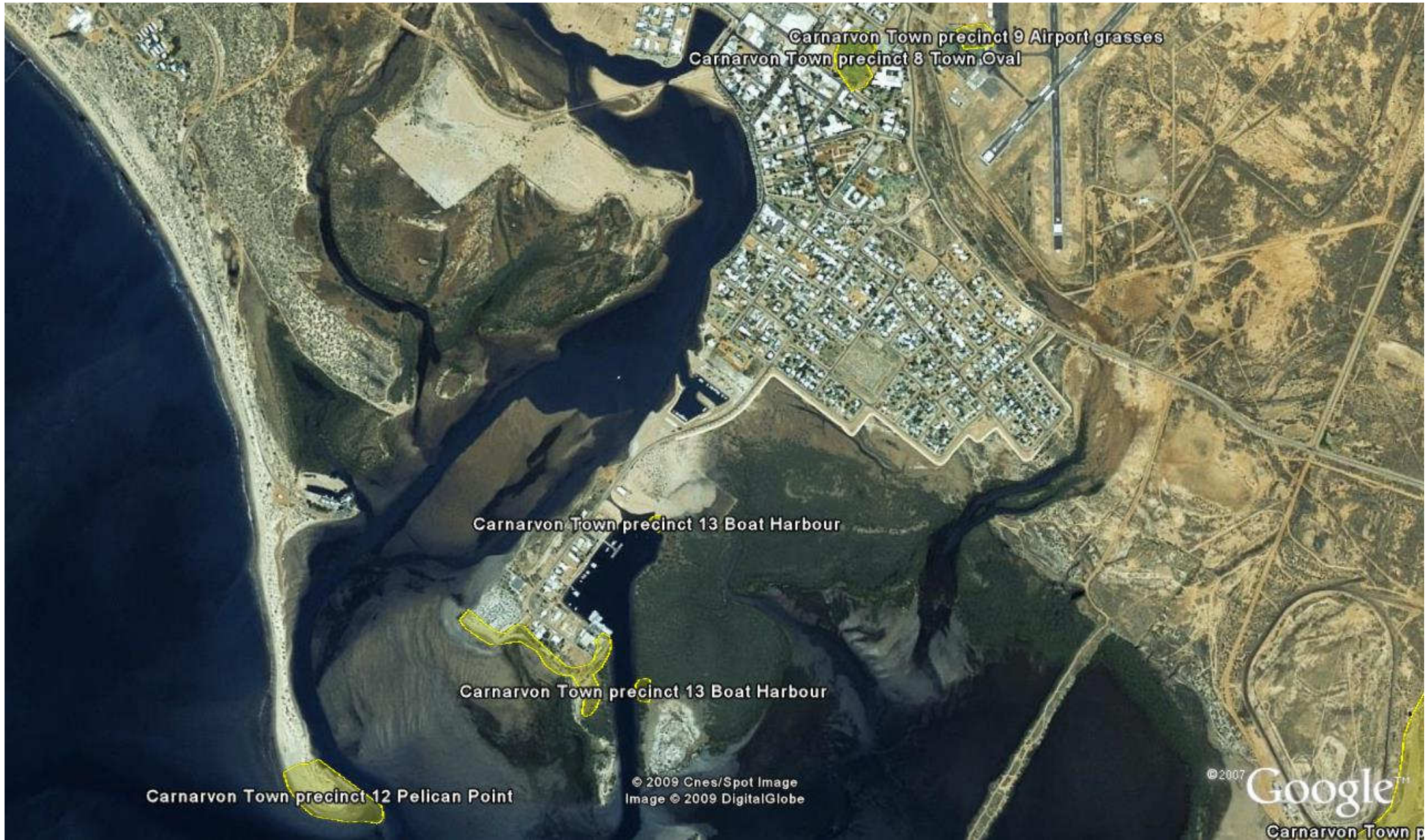
Carnarvon Town precinct 6 Chinamen Pool

Carnarvon Town precinct 4 Pony Club Festival gr

Carnarvon Town precinct 3 Sewage Farm

Image © 2009 DigitalGlobe

© 2007 Google™



Carnarvon Town precinct 9 Airport grasses  
Carnarvon Town precinct 8 Town Oval

Carnarvon Town precinct 13 Boat Harbour

Carnarvon Town precinct 13 Boat Harbour

Carnarvon Town precinct 12 Pelican Point

© 2009 Cnes/Spot Image  
Image © 2009 DigitalGlobe

© 2007 Google  
Carnarvon Town p

Carnarvon Town precinct 5 Primary school oval

Carnarvon Town precinct 4 Pony Club Festival gr

Mile Jetty Carnarvon

Carnarvon Town precinct 9 Airport grasses

McNeil Claypan

Carnarvon Town precinct 10 Golf Course

Carnarvon Town precinct 11 Massey Bay

Carnarvon South

Carnarvon South

© 2009 Cnes/Spot Image  
Image © 2009 DigitalGlobe

© 2007 Google™



Carnarvon Town precinct 11 Massey Bay

Carnarvon South

Carnarvon South

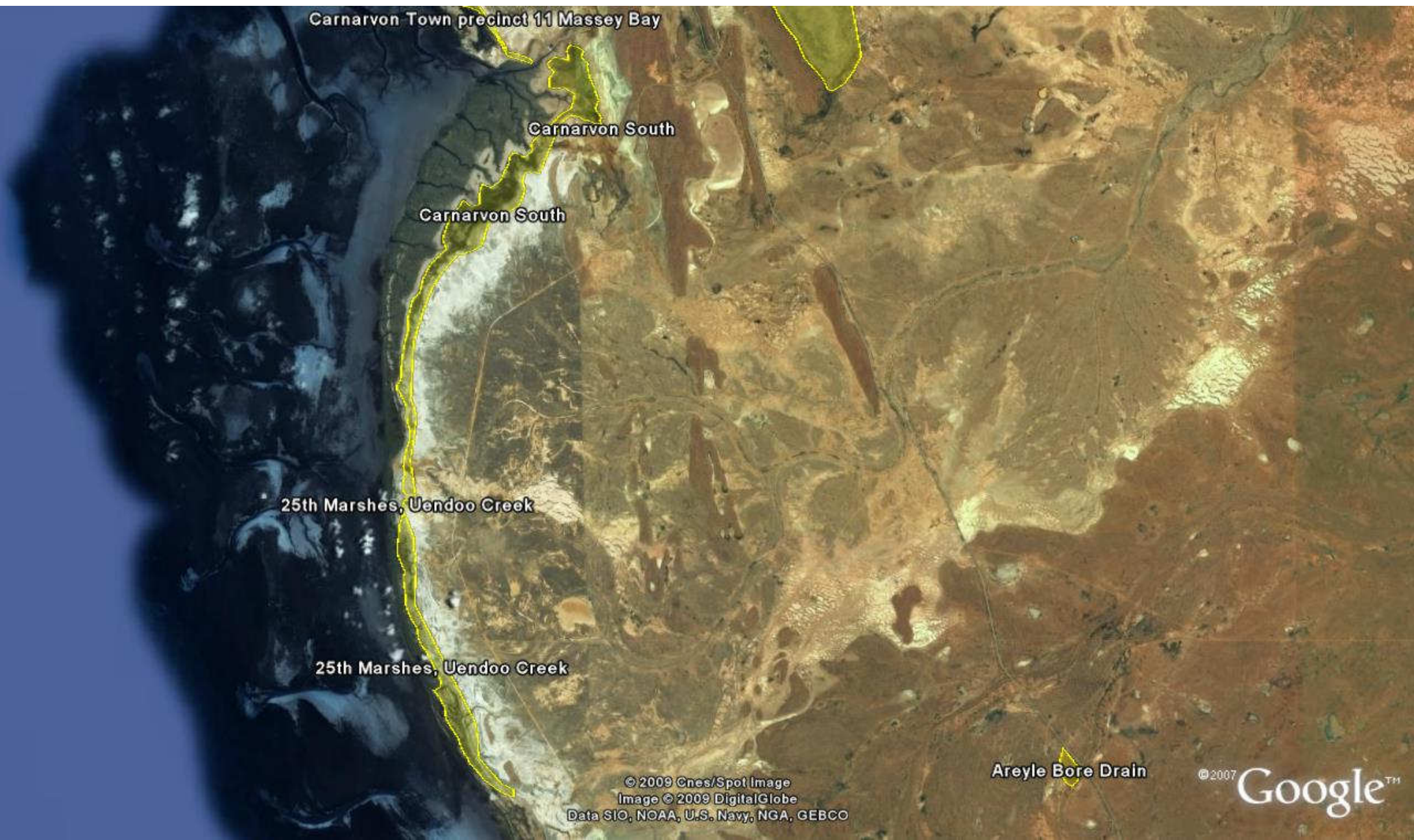
25th Marshes, Uendoo Creek

25th Marshes, Uendoo Creek

Areyle Bore Drain

© 2009 Cnes/Spot Image  
Image © 2009 DigitalGlobe  
Data SIO, NOAA, U.S. Navy, NGA, GEBCO

© 2007 Google™



Brick House Bore Drain

Bush Bay

Random-SAB - Far Western - 10

New Beach 1

New Beach 2

New Beach 3

© 2009 Cnes/Spot Image  
Image © 2009 DigitalGlobe  
Data SIO, NOAA, U.S. Navy, NGA, GEBCO

© 2007 Google™

Far Western - 11

Monkey Mia

Pelican Island

Faure Island area boat transect

Debaut Creek

Little Lagoon

Petit Point

L'Haridon Bight (NW side, Historic area)

© 2009 Cnes/Spot Image  
Image © 2009 DigitalGlobe  
Data SIO, NOAA, U.S. Navy, NGA, GEBCO  
Image © 2009 GeoEye

©2007 Google™





Cattle Well

Guilchenault Point

Big Lagoon

Monkey Mia

© 2009 Cnes/Spot Image  
Image © 2009 DigitalGlobe

Data SJO, NOAA, U.S. Navy, NGA, GEBCO

© 2007 Google™

Random-WB - Far Western - 11

Eagle Bluff Lagoon

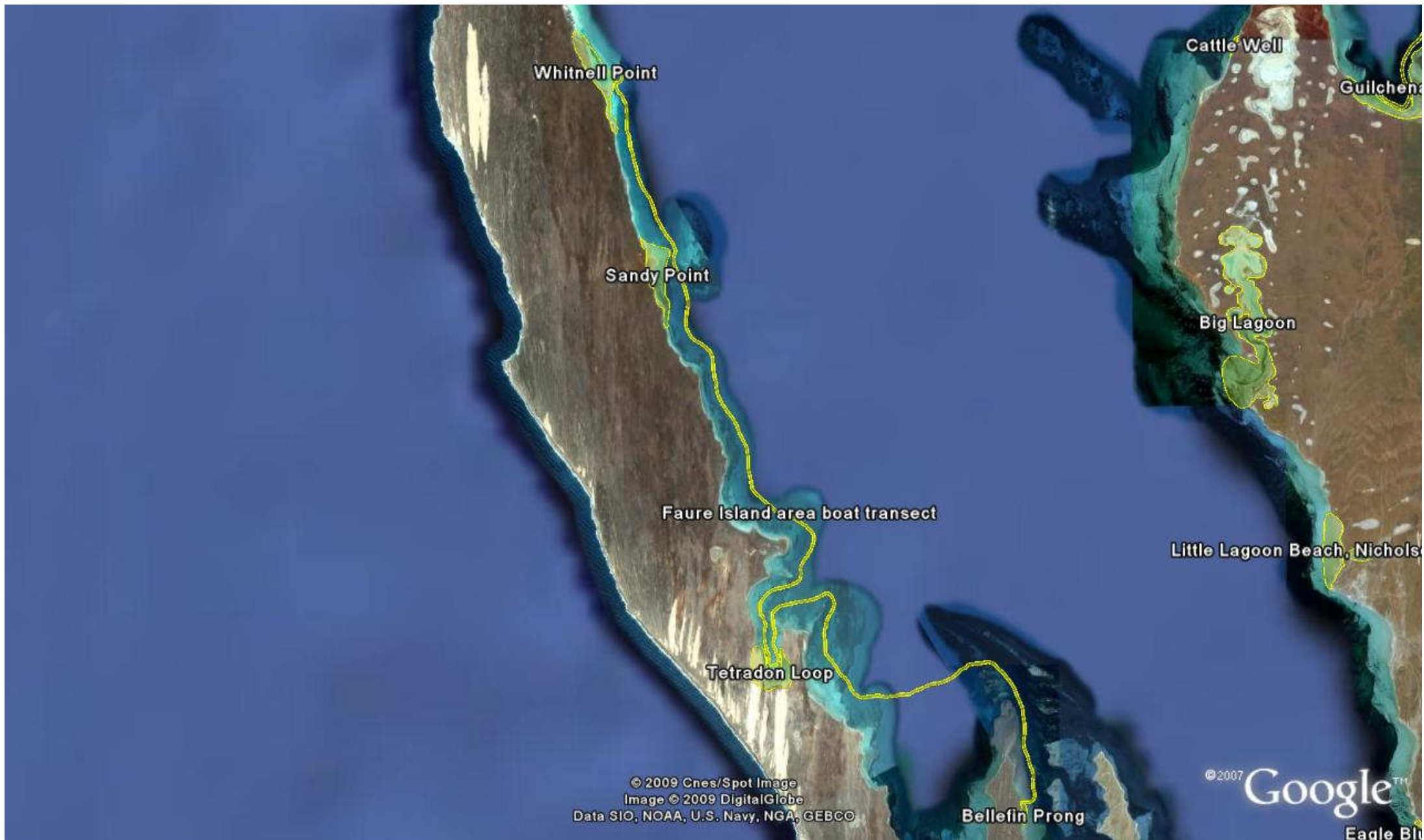
Useless Loop Evaporation ponds (Historic)

Useless Loop area 14 Mile Creek

Reed's Bar

© 2009 Cnes/Spot Image  
Image © 2009 DigitalGlobe  
Data SIO, NOAA, U.S. Navy, NGA, GEBCO  
Image © 2009 GeoEye

© 2007 Google™





Hamelin Bore

Image © 2009 DigitalGlobe

© 2007 Google™